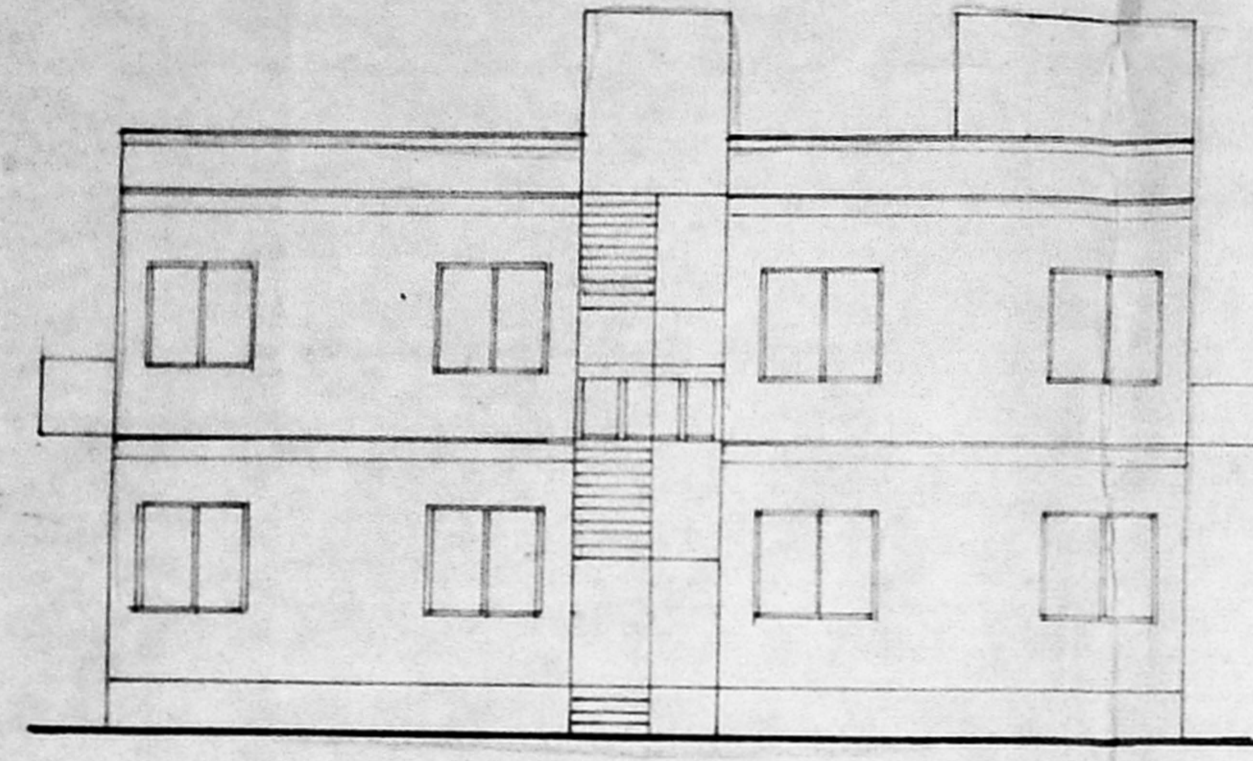
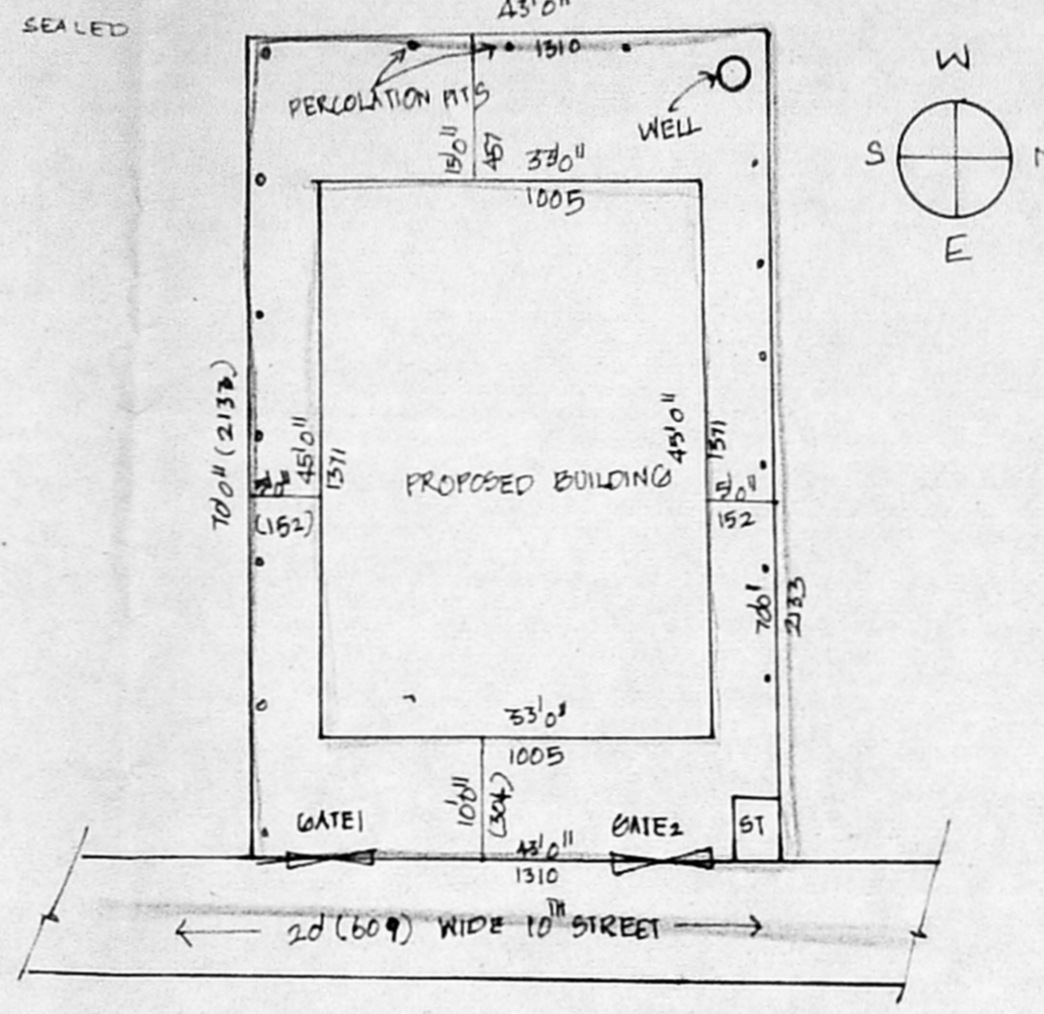
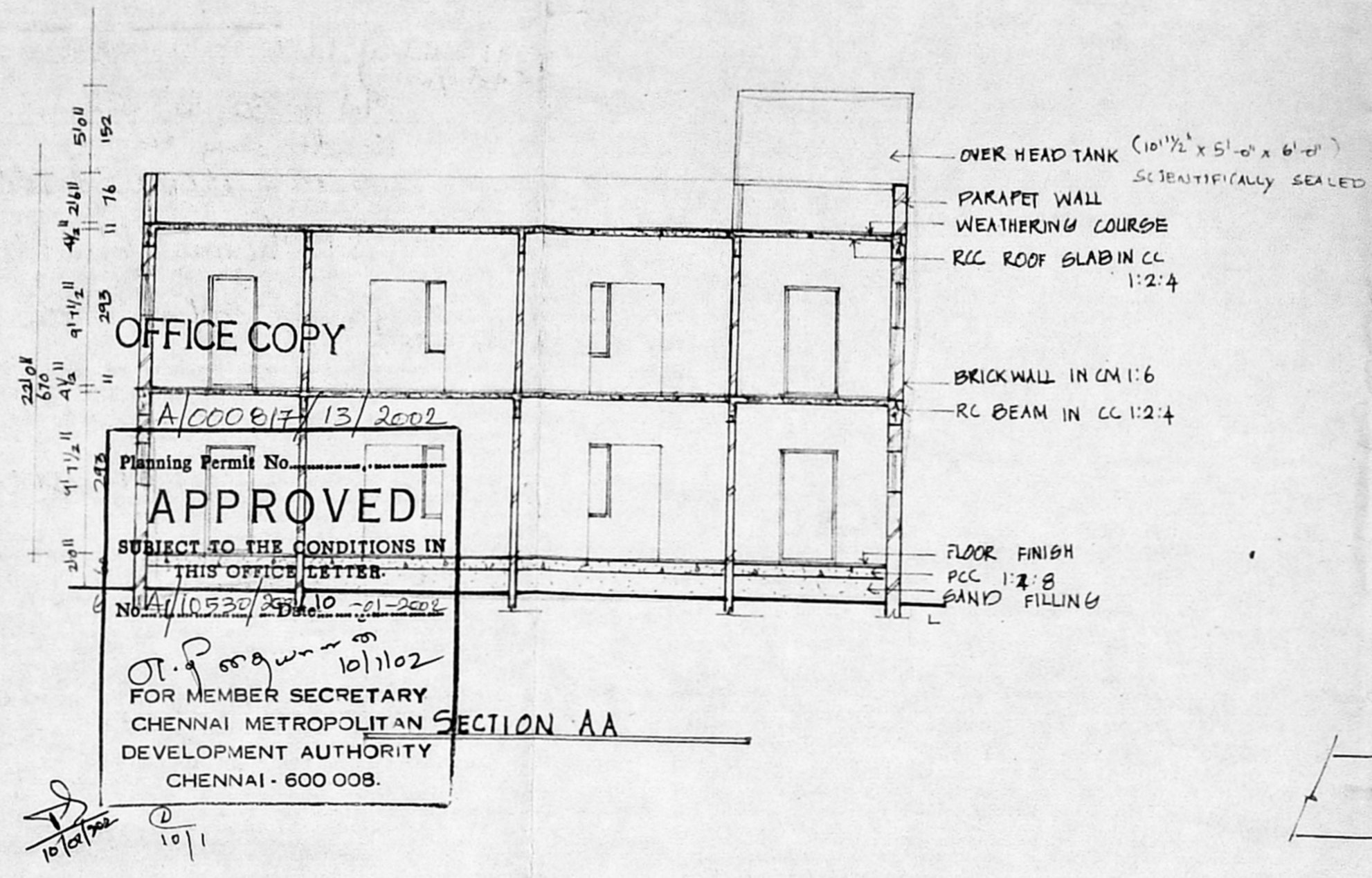


PLAN SHOWING THE PROPOSED
 RESIDENTIAL BUILDING AT
 PLOT NO 30, LPDM/DTP NO. 02/1974,
 10TH STREET, KANDASWAMY NAGAR
 IN S NO 96, PALAVAKKAM VILLAGE
 TAMBARAM TALUK,
 KANCHEEPURAM DISTRICT,
 ST. THOMAS MOUNT PANCHAYAT UNION
 CHENNAI - 600041.

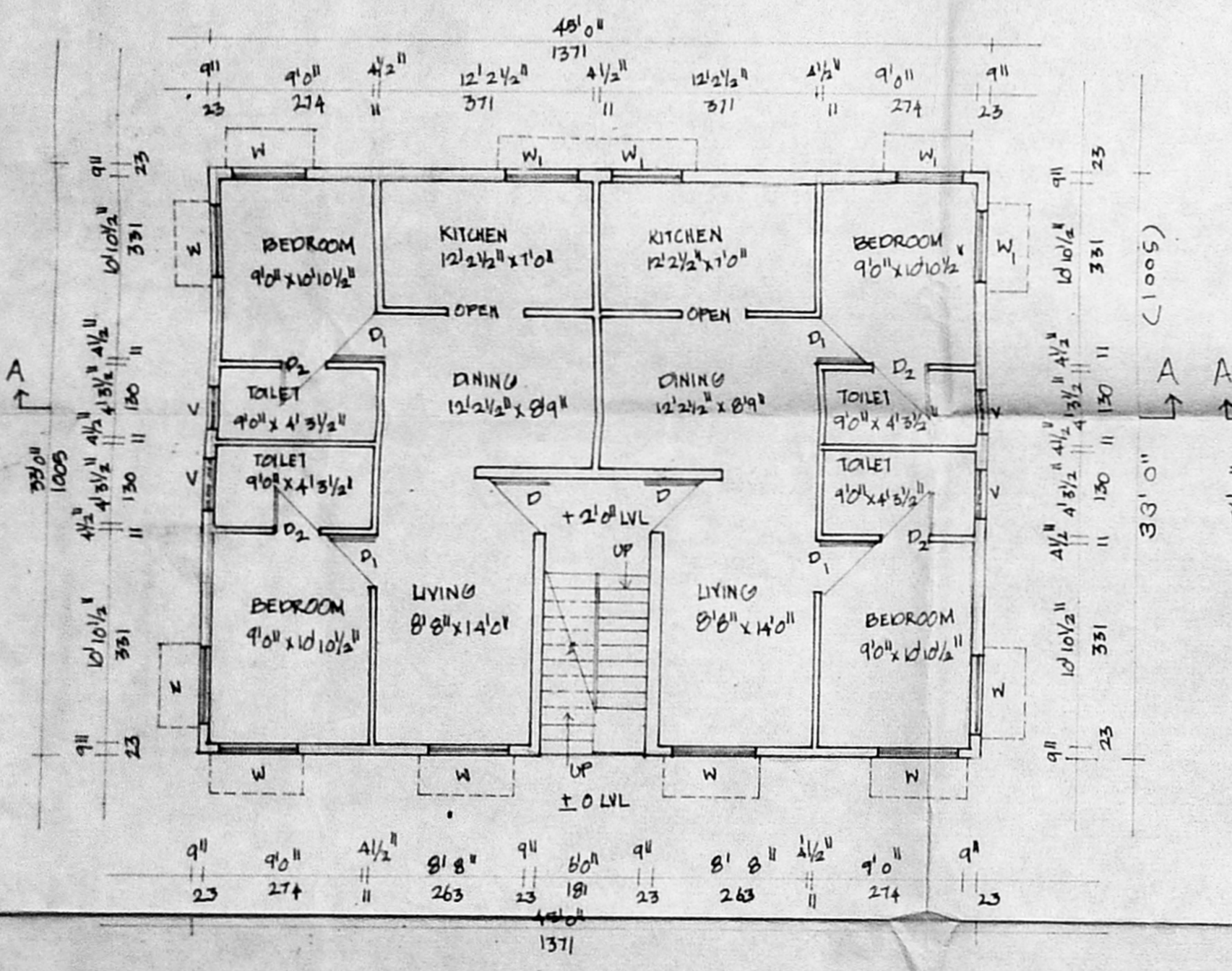


ELEVATION

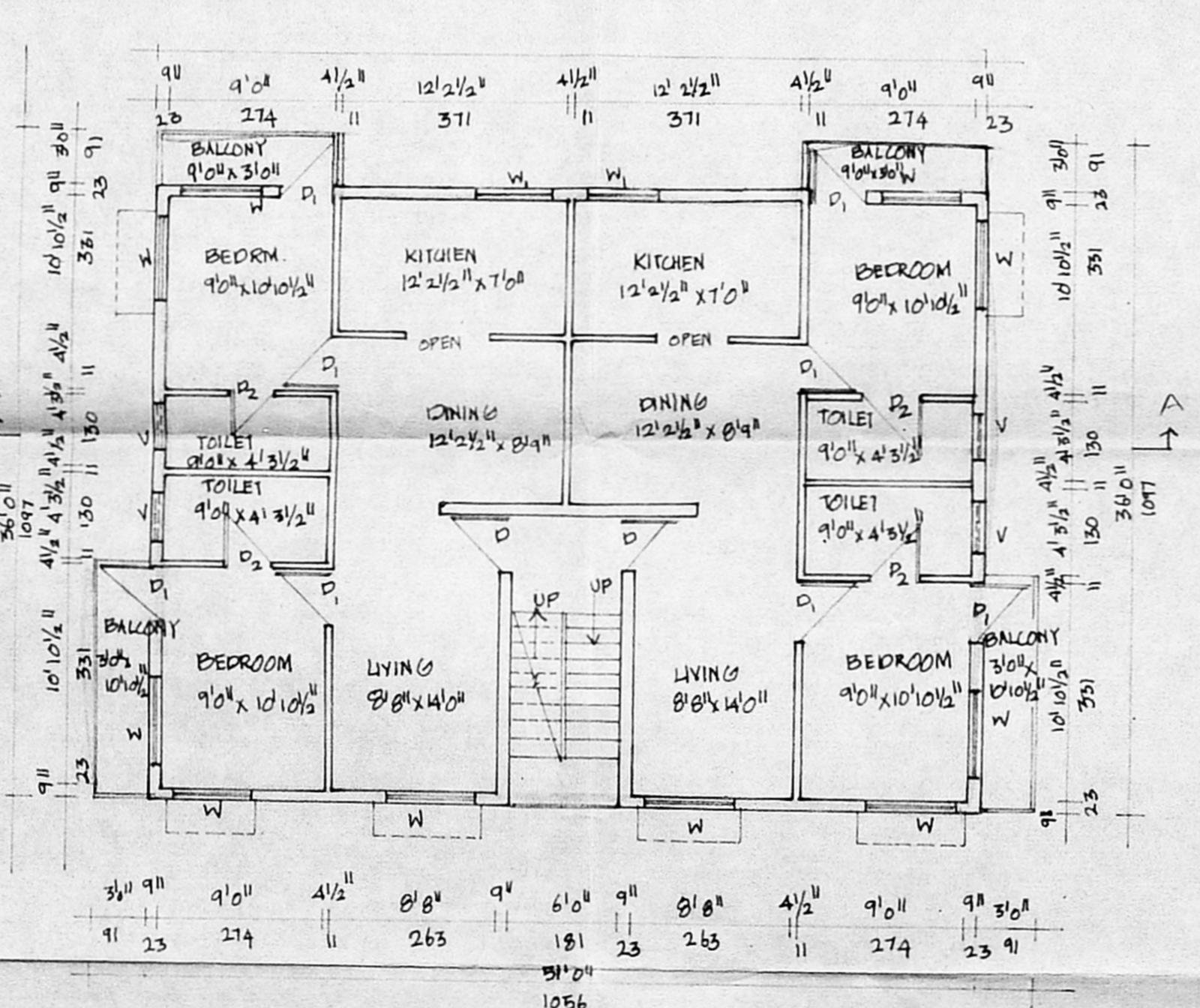


SCALE - 1" = 16' 0" (1:200)

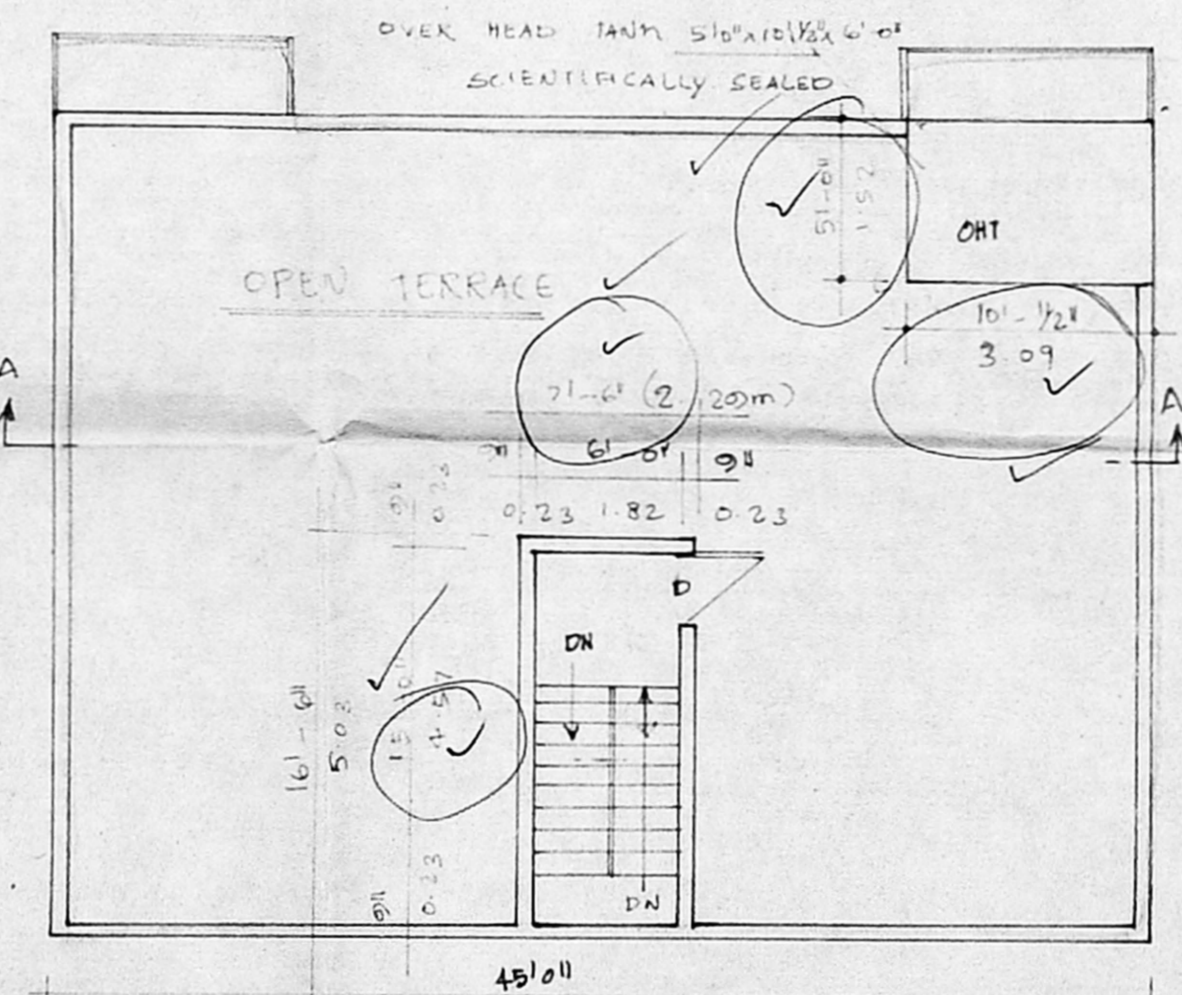
SITE PLAN



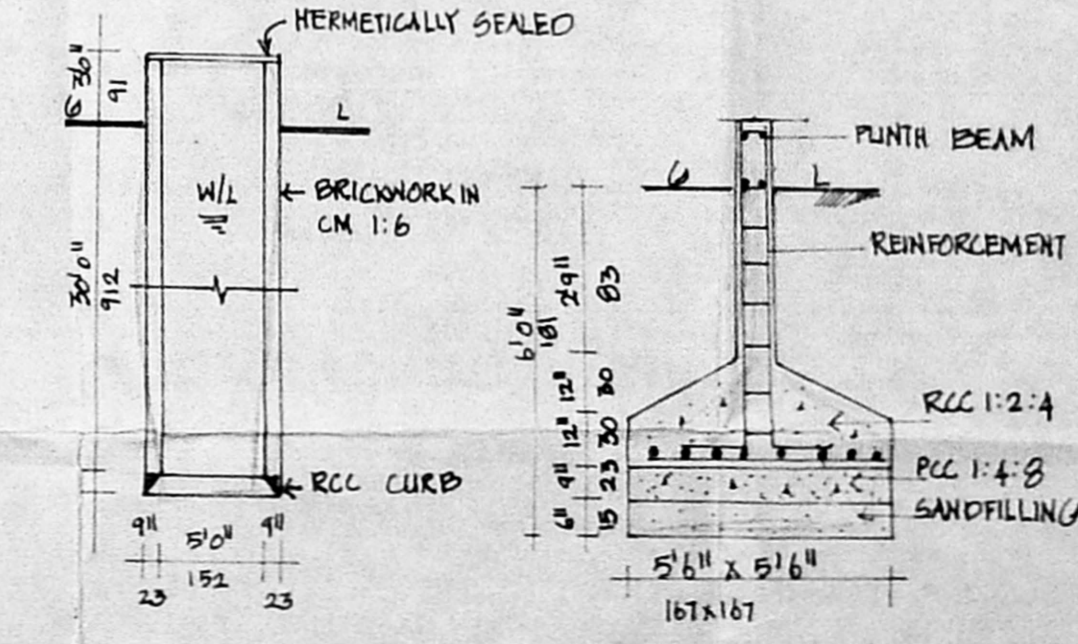
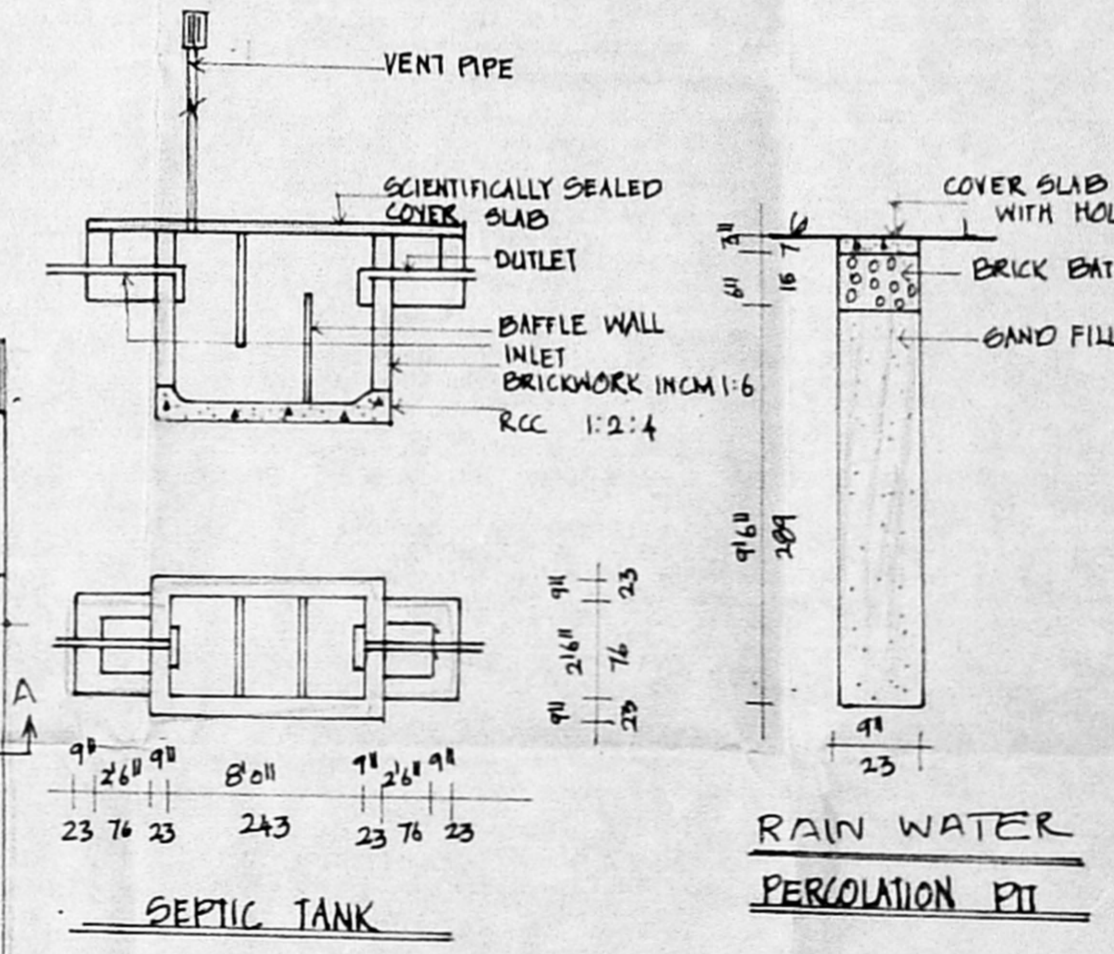
GROUND FLOOR PLAN



FIRST FLOOR PLAN



TERRACE FLOOR PLAN



WELL DETAILS

FOUNDATION DETAILS

JOINERY DETAILS

- D - DOOR - 3'3" x 7'6" - 991213
- D₁ - DOOR - 3'0" x 7'0" - 911213
- D₂ - DOOR - 2'6" x 7'0" - 761213
- V - VENTILATOR - 2'6" x 2'6" - 761116
- W₁ - WINDOW - 4'0" x 4'0" - 121121
- W₂ - WINDOW - 3'0" x 4'0" - 911121

AREA DETAILS

TOTAL PLOT AREA - 3010 SQFT (279.75M²)
 GROUND FLOOR AREA - 1405 SQFT (130M²)
 FIRST FLOOR AREA - 1604 SQFT (149M²)
 TOTAL BUILTUP AREA - 3009 SQFT (281.1M²)

SCALE : 1" = 8' 0" (1:100)
 1" = 16' 0" (1:200)

COLOUR INDEX:

- PROPOSED
- ROAD
- BOUNDARY

F.S.I. = 1.03
 PLOT COVERAGE = 49%

NAME OF OWNER / POWER OF ATTORNEY: C.R.KAMALA
 OWNER/POWER OF ATTORNEY'S SIGNATURE

C.R.Kamala
 8.1.2002

LICENSED SURVEYOR

[Signature]

Phone: 4963391
 P.N. Sureshdan
 Licensed Surveyor
 # 39, Old Madhavilagan Road
 Kanchipuram, Chennai - 600 056.